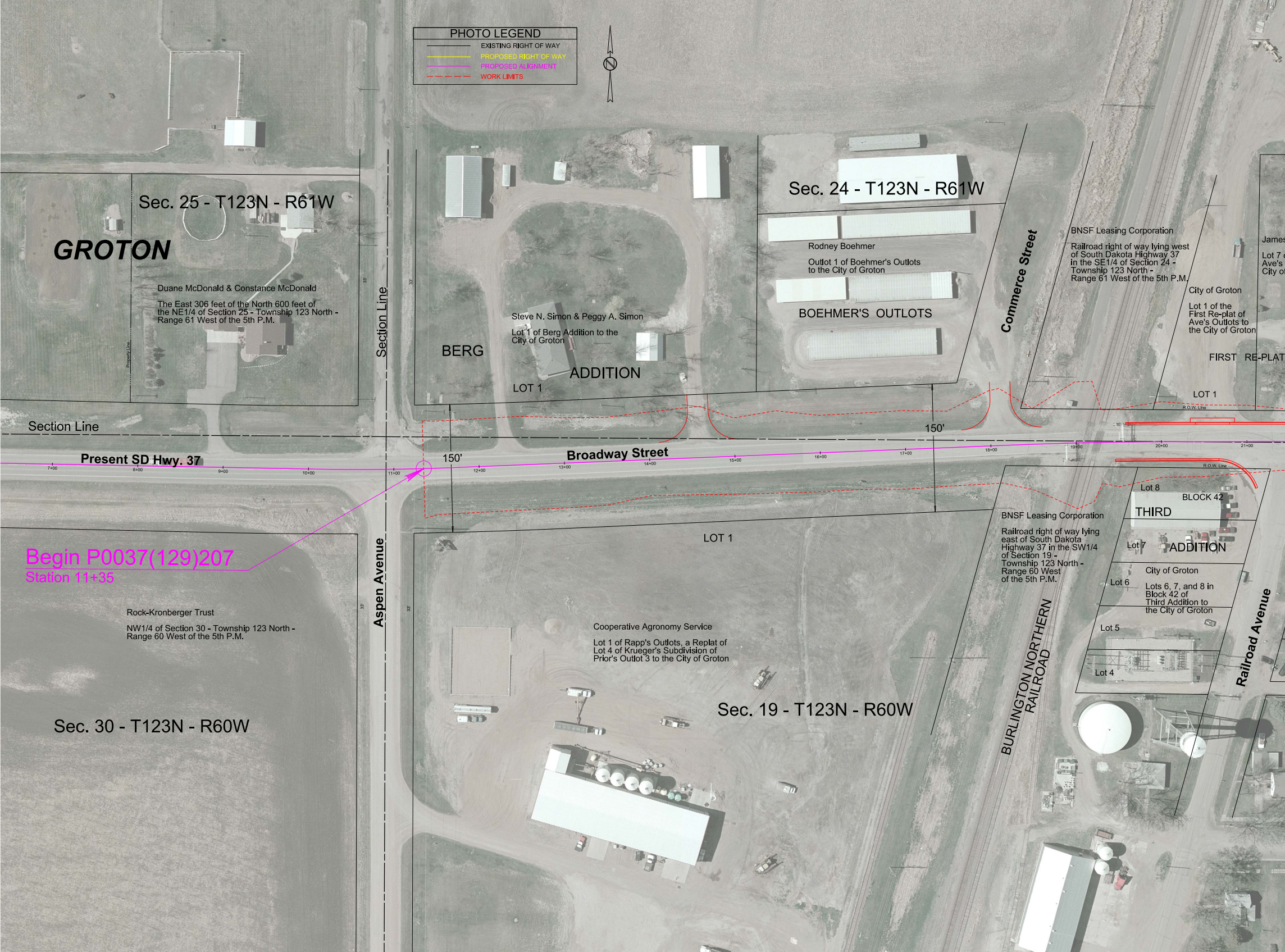
PHOTO LEGEND
EXISTING RIGHT OF WAY
PROPOSED RIGHT OF WAY
PROPOSED ALIGNMENT
WORK LIMITS
GROTON
Sec. 25 - T123N - R61W
Duane McDonald & Constance McDonald
The East 306 feet of the North 600 feet of the NE1/4 of Section 25 - Township 123 North - Range 61 West of the 5th P.M.
Property Line
Section Line
Section Line
33'
BERG
ADDITION
LOT 1
Steve N. Simon & Peggy A. Simon
Lot 1 of Berg Addition to the City of Groton
Sec. 24 - T123N - R61W
Rodney Boehmer
Outlot 1 of Boehmer's Outlots to the City of Groton
BOEHMER'S OUTLOTS
Commerce Street
BNSF Leasing Corporation
Railroad right of way lying west of South Dakota Highway 37 in the SE1/4 of Section 24 - Township 123 North - Range 61 West of the 5th P.M.
City of Groton
Lot 1 of the First Re-plat of Ave's Outlots to the City of Groton
James
Lot 7
Ave's
City of
FIRST RE-PLAT
LOT 1
R.O.W. Line
150'
150'
Present SD Hwy. 37
Broadway Street
7+00
8+00
9+00
10+00
11+00
12+00
13+00
14+00
15+00
16+00
17+00
18+00
19+00
20+00
21+00
Begin P0037(129)207
Station 11+35
Aspen Avenue
LOT 1
Rock-Kronberger Trust
NW1/4 of Section 30 - Township 123 North - Range 60 West of the 5th P.M.
Sec. 30 - T123N - R60W
Cooperative Agronomy Service
Lot 1 of Rapp's Outlots, a Replat of Lot 4 of Krueger's Subdivision of Prior's Outlot 3 to the City of Groton
Sec. 19 - T123N - R60W
BNSF Leasing Corporation
Railroad right of way lying east of South Dakota Highway 37 in the SW1/4 of Section 19 - Township 123 North - Range 60 West of the 5th P.M.
BURLINGTON NORTHERN RAILROAD
Lot 8
BLOCK 42
THIRD
ADDITION
Lot 7
Lot 6
Lot 5
Lot 4
City of Groton
Lots 6, 7, and 8 in Block 42 of Third Addition to the City of Groton
Railroad Avenue

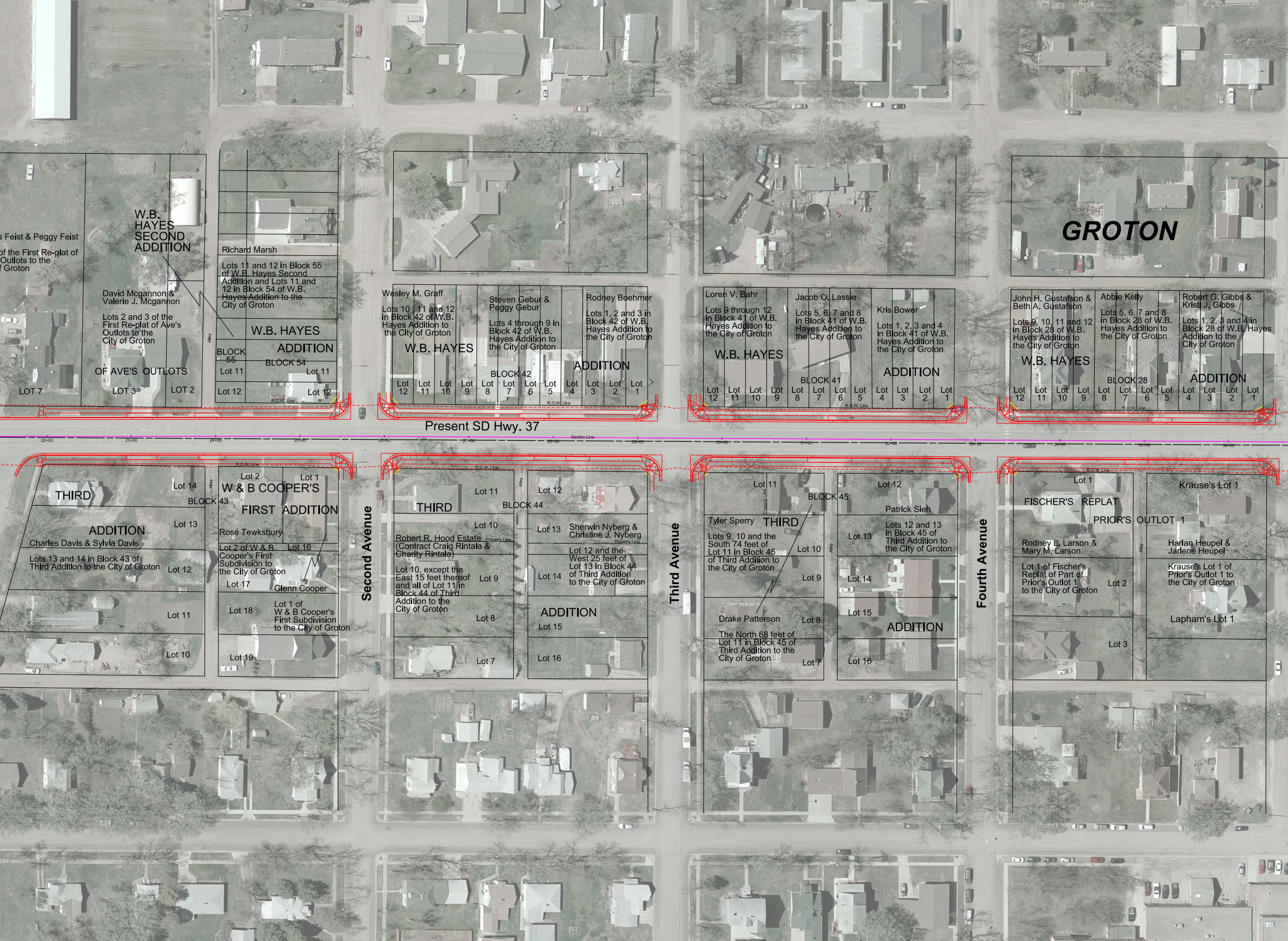
GROTON
Present SD Hwy. 37
Section Line
22+00
23+00
24+00
25+00
26+00
27+00
28+00
29+00
30+00
31+00
32+00
33+00
34+00
35+00
36+00
R.O.W. Line
s Feist & Peggy Feist
of the First Re-plat of
Outlots to the
f Groton
W.B. HAYES SECOND ADDITION
David Mcgannon & Valerie J. Mcgannon
Lots 2 and 3 of the First Re-plat of Ave's Outlots to the City of Groton
OF AVE'S OUTLOTS
LOT 7
LOT 3
LOT 2
Alley
Richard Marsh
Lots 11 and 12 in Block 55 of W.B. Hayes Second Addition and Lots 11 and 12 in Block 54 of W.B. Hayes Addition to the City of Groton
W.B. HAYES ADDITION
BLOCK 55
BLOCK 54
Lot 11
Lot 12
Lot 11
Lot 12
Wesley M. Graff
Lots 10 , 11 and 12 in Block 42 of W.B. Hayes Addition to the City of Groton
Steven Gebur & Peggy Gebur
Lots 4 through 9 in Block 42 of W.B. Hayes Addition to the City of Groton
Rodney Boehmer
Lots 1, 2 and 3 in Block 42 of W.B. Hayes Addition to the City of Groton
W.B. HAYES
ADDITION
BLOCK 42
Lot 12
Lot 11
Lot 10
Lot 9
Lot 8
Lot 7
Lot 6
Lot 5
Lot 4
Lot 3
Lot 2
Lot 1
Loren V. Bahr
Lots 9 through 12 in Block 41 of W.B. Hayes Addition to the City of Groton
Jacob O. Lassie
Lots 5, 6, 7 and 8 in Block 41 of W.B. Hayes Addition to the City of Groton
Kris Bower
Lots 1, 2, 3 and 4 in Block 41 of W.B. Hayes Addition to the City of Groton
W.B. HAYES
ADDITION
BLOCK 41
Lot 12
Lot 11
Lot 10
Lot 9
Lot 8
Lot 7
Lot 6
Lot 5
Lot 4
Lot 3
Lot 2
Lot 1
John H. Gustafson & Beth A. Gustafson
Lots 9, 10, 11 and 12 in Block 28 of W.B. Hayes Addition to the City of Groton
Abbie Kelly
Lots 5, 6, 7 and 8 in Block 28 of W.B. Hayes Addition to the City of Groton
Robert G. Gibbs & Kristi J. Gibbs
Lots 1, 2, 3 and 4 in Block 28 of W.B. Hayes Addition to the City of Groton
W.B. HAYES
ADDITION
BLOCK 28
Lot 12
Lot 11
Lot 10
Lot 9
Lot 8
Lot 7
Lot 6
Lot 5
Lot 4
Lot 3
Lot 2
Lot 1
THIRD ADDITION
BLOCK 43
Lot 14
Lot 13
Lot 12
Lot 11
Lot 10
Charles Davis & Sylvia Davis
Lots 13 and 14 in Block 43 of Third Addition to the City of Groton
W & B COOPER'S FIRST ADDITION
Lot 2
Lot 1
Rose Tewksbury
Lot 2 of W & B Cooper's First Subdivision to the City of Groton
Lot 16
Lot 17
Glenn Cooper
Lot 18
Lot 1 of W & B Cooper's First Subdivision to the City of Groton
Lot 19
Second Avenue
THIRD
BLOCK 44
Lot 11
Lot 10
Robert R. Hood Estate (Contract Craig Rintala & Charity Rintala)
Property Line
Lot 10, except the East 15 feet thereof and all of Lot 11 in Block 44 of Third Addition to the City of Groton
Lot 9
Lot 8
Lot 7
Lot 12
Lot 13
Sherwin Nyberg & Christine J. Nyberg
Property Line
Lot 12 and the West 25 feet of Lot 13 in Block 44 of Third Addition to the City of Groton
Lot 14
ADDITION
Lot 15
Lot 16
Third Avenue
Lot 11
Property Line
BLOCK 45
Tyler Sperry
THIRD
Lots 9, 10 and the South 74 feet of Lot 11 in Block 45 of Third Addition to the City of Groton
Lot 10
Lot 9
Drake Patterson
Lot 8
The North 68 feet of Lot 11 in Block 45 of Third Addition to the City of Groton
Lot 7
Lot 12
Patrick Sieh
Lot 13
Lots 12 and 13 in Block 45 of Third Addition to the City of Groton
Lot 14
Lot 15
ADDITION
Lot 16
Fourth Avenue
Lot 1
FISCHER'S REPLAT
PRIOR'S OUTLOT 1
Rodney L. Larson & Mary M. Larson
Lot 1 of Fischer's Replat of Part of Prior's Outlot 1 to the City of Groton
Lot 2
Lot 3
Krause's Lot 1
Harlan Heupel & Jarlene Heupel
Krause's Lot 1 of Prior's Outlot 1 to the City of Groton
Lapham's Lot 1

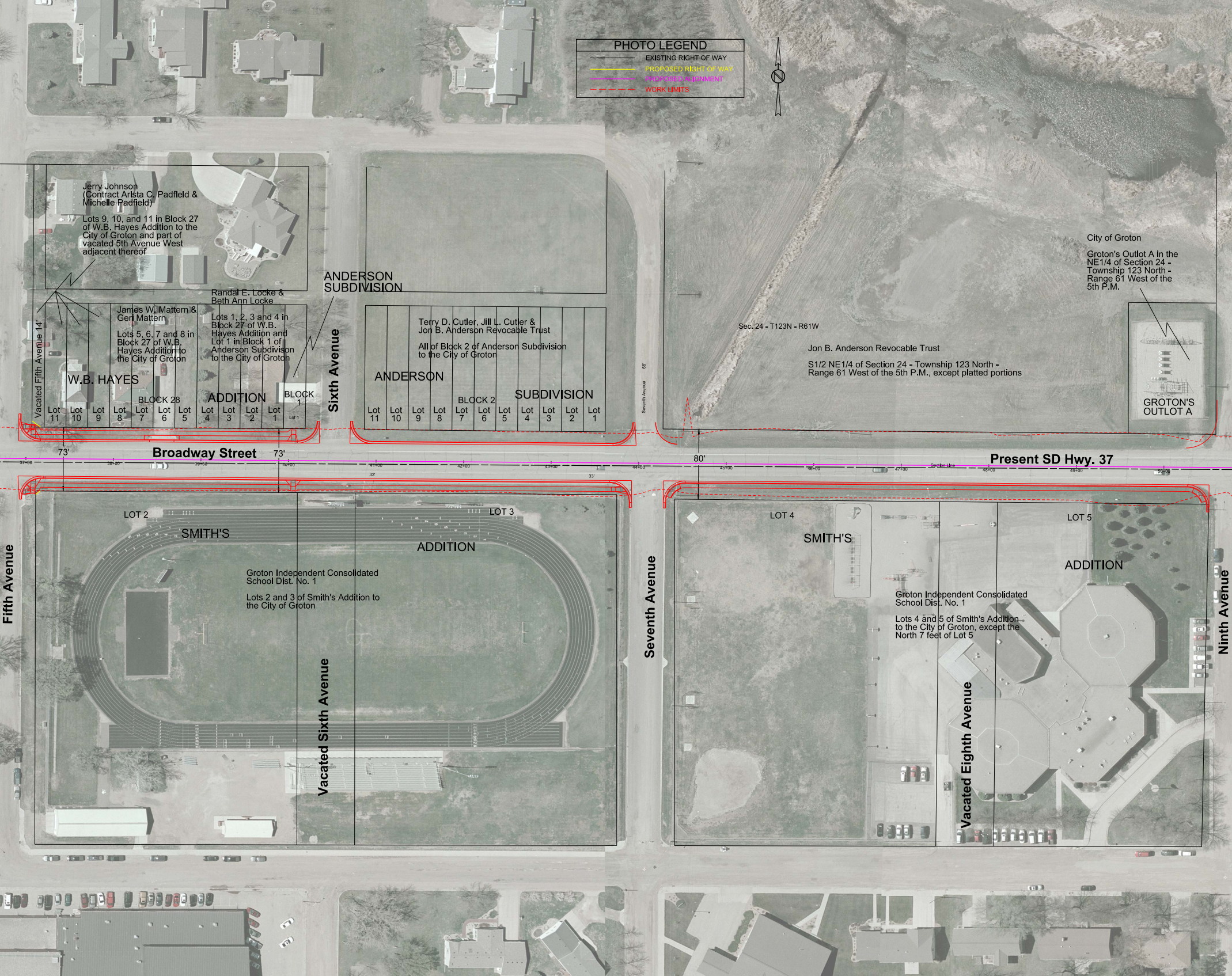
PHOTO LEGEND
EXISTING RIGHT OF WAY
PROPOSED RIGHT OF WAY
PROPOSED ALIGNMENT
WORK LIMITS
N
Jerry Johnson
(Contract Arlsta C. Padfleld &
Michelle Padfield)
Lots 9, 10, and 11 in Block 27
of W.B. Hayes Addition to the
City of Groton and part of
vacated 5th Avenue West
adjacent thereof
James W. Mattern &
Geri Mattern
Lots 5, 6, 7 and 8 in
Block 27 of W.B.
Hayes Addition to
the City of Groton
Randal E. Locke &
Beth Ann Locke
Lots 1, 2, 3 and 4 in
Block 27 of W.B.
Hayes Addition and
Lot 1 in Block 1 of
Anderson Subdivison
to the City of Groton
ANDERSON
SUBDIVISION
Vacated Fifth Avenue 14'
W.B. HAYES
BLOCK 28
ADDITION
BLOCK
1
Lot 11
Lot 10
Lot 9
Lot 8
Lot 7
Lot 6
Lot 5
Lot 4
Lot 3
Lot 2
Lot 1
Lot 1
Sixth Avenue
Terry D. Cutler, Jill L. Cutler &
Jon B. Anderson Revocable Trust
All of Block 2 of Anderson Subdivision
to the City of Groton
ANDERSON
BLOCK 2
SUBDIVISION
Lot 11
Lot 10
Lot 9
Lot 8
Lot 7
Lot 6
Lot 5
Lot 4
Lot 3
Lot 2
Lot 1
66'
Seventh Avenue
Sec. 24 - T123N - R61W
Jon B. Anderson Revocable Trust
S1/2 NE1/4 of Section 24 - Township 123 North -
Range 61 West of the 5th P.M., except platted portions
City of Groton
Groton's Outlot A in the
NE1/4 of Section 24 -
Township 123 North -
Range 61 West of the
5th P.M.
GROTON'S
OUTLOT A
73'
Broadway Street
73'
80'
Present SD Hwy. 37
37+00
38+00
39+00
40+00
41+00
42+00
43+00
44+00
45+00
46+00
47+00
Section Line
48+00
49+00
50+00
33'
33'
Fifth Avenue
LOT 2
SMITH'S
LOT 3
ADDITION
Groton Independent Consolidated
School Dist. No. 1
Lots 2 and 3 of Smith's Addition to
the City of Groton
Vacated Sixth Avenue
Seventh Avenue
LOT 4
SMITH'S
LOT 5
ADDITION
Groton Independent Consolidated
School Dist. No. 1
Lots 4 and 5 of Smith's Addition
to the City of Groton, except the
North 7 feet of Lot 5
Vacated Eighth Avenue
Ninth Avenue

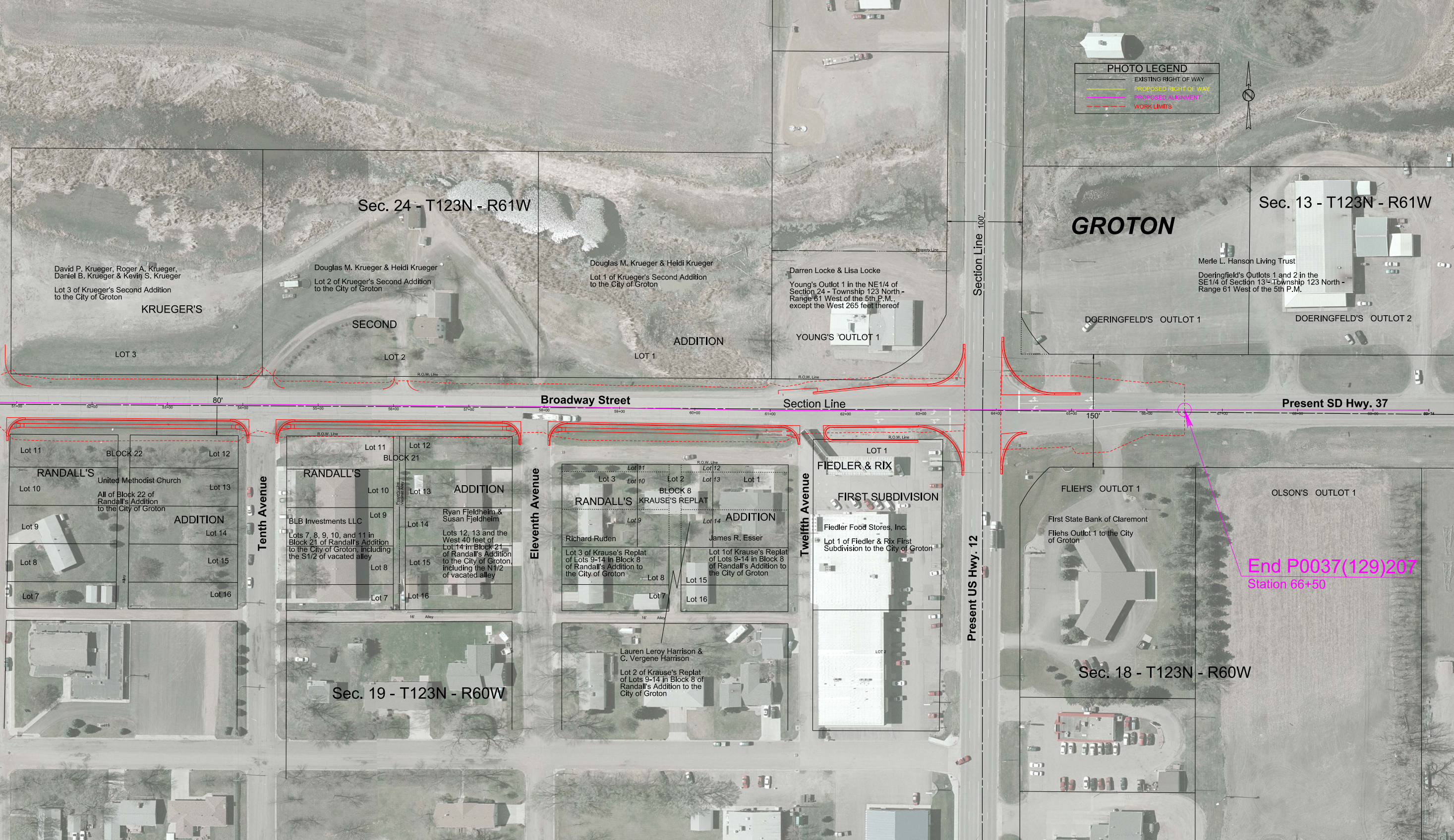
PHOTO LEGEND
EXISTING RIGHT OF WAY
PROPOSED RIGHT OF WAY
PROPOSED ALIGNMENT
WORK LIMITS
N
Sec. 24 - T123N - R61W
Sec. 13 - T123N - R61W
GROTON
Sec. 19 - T123N - R60W
Sec. 18 - T123N - R60W
David P. Krueger, Roger A. Krueger, Daniel B. Krueger & Kevin S. Krueger
Lot 3 of Krueger's Second Addition to the City of Groton
KRUEGER'S
SECOND
ADDITION
LOT 3
LOT 2
LOT 1
Douglas M. Krueger & Heidi Krueger
Lot 2 of Krueger's Second Addition to the City of Groton
Douglas M. Krueger & Heidi Krueger
Lot 1 of Krueger's Second Addition to the City of Groton
Darren Locke & Lisa Locke
Young's Outlot 1 in the NE1/4 of Section 24 - Township 123 North - Range 61 West of the 5th P.M., except the West 265 feet thereof
YOUNG'S OUTLOT 1
Property Line
Section Line
100'
Merle L. Hanson Living Trust
Doeringfield's Outlots 1 and 2 in the SE1/4 of Section 13 - Township 123 North - Range 61 West of the 5th P.M.
DOERINGFELD'S OUTLOT 1
DOERINGFELD'S OUTLOT 2
R.O.W. Line
80'
Broadway Street
Section Line
Present SD Hwy. 37
150'
51+00
52+00
53+00
54+00
55+00
56+00
57+00
58+00
59+00
60+00
61+00
62+00
63+00
64+00
65+00
66+00
67+00
68+00
69+00
69+74
End P0037(129)207
Station 66+50
Lot 11
Lot 12
BLOCK 22
RANDALL'S
United Methodist Church
All of Block 22 of Randall's Addition to the City of Groton
Lot 10
Lot 13
Lot 9
ADDITION
Lot 14
Lot 8
Lot 15
Lot 7
Lot 16
Alley
Tenth Avenue
Lot 11
Lot 12
BLOCK 21
RANDALL'S
Lot 10
Lot 13
ADDITION
Lot 9
BLB Investments LLC
Lots 7, 8, 9, 10, and 11 in Block 21 of Randall's Addition to the City of Groton, including the S1/2 of vacated alley
Lot 14
Ryan Fjeldheim & Susan Fjeldheim
Lots 12, 13 and the West 40 feet of Lot 14 in Block 21 of Randall's Addition to the City of Groton, including the N1/2 of vacated alley
Lot 15
Lot 8
Lot 7
Lot 16
Property Line
16'
Alley
Eleventh Avenue
Lot 11
Lot 12
Lot 3
Lot 10
Lot 2
Lot 13
Lot 1
BLOCK 8
RANDALL'S
KRAUSE'S REPLAT
ADDITION
Lot 9
Lot 14
Richard Ruden
James R. Esser
Lot 3 of Krause's Replat of Lots 9-14 in Block 8 of Randall's Addition to the City of Groton
Lot 1of Krause's Replat of Lots 9-14 in Block 8 of Randall's Addition to the City of Groton
Lot 8
Lot 15
Lot 7
Lot 16
16'
Alley
Lauren Leroy Harrison & C. Vergene Harrison
Lot 2 of Krause's Replat of Lots 9-14 in Block 8 of Randall's Addition to the City of Groton
Twelfth Avenue
LOT 1
FIEDLER & RIX
FIRST SUBDIVISION
Fiedler Food Stores, Inc.
Lot 1 of Fiedler & Rix First Subdivision to the City of Groton
LOT 2
Present US Hwy. 12
FLIEH'S OUTLOT 1
First State Bank of Claremont
Fliehs Outlot 1 to the City of Groton
OLSON'S OUTLOT 1