STATE OF SOUTH DAKOTA	PROJECT	SHEET	TOTAL SHEETS
	P 0047(18)136	1	11

Plotting Date: 17-AUG-2010

Preliminary

STATE OF SOUTH DAKOTA
DEPARTMENT OF TRANSPORTATION
PLANS FOR PROPOSED

PROJECT P 0047(18)136
SD HIGHWAY 47
HYDE COUNTY

ROW PLANS
PCN 6161

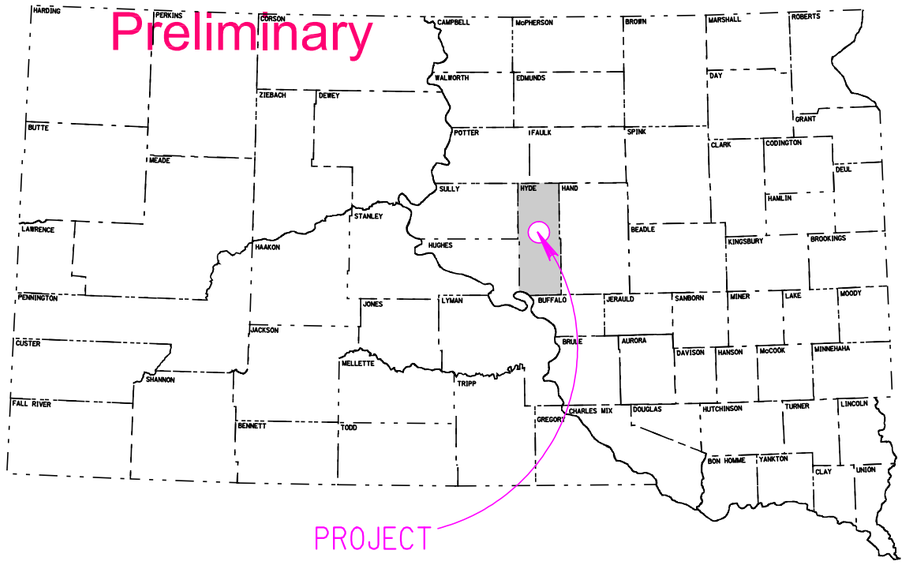

BEGIN P 0047(18)136
Station 10+00

END P 0047(18)136
Station 64+42

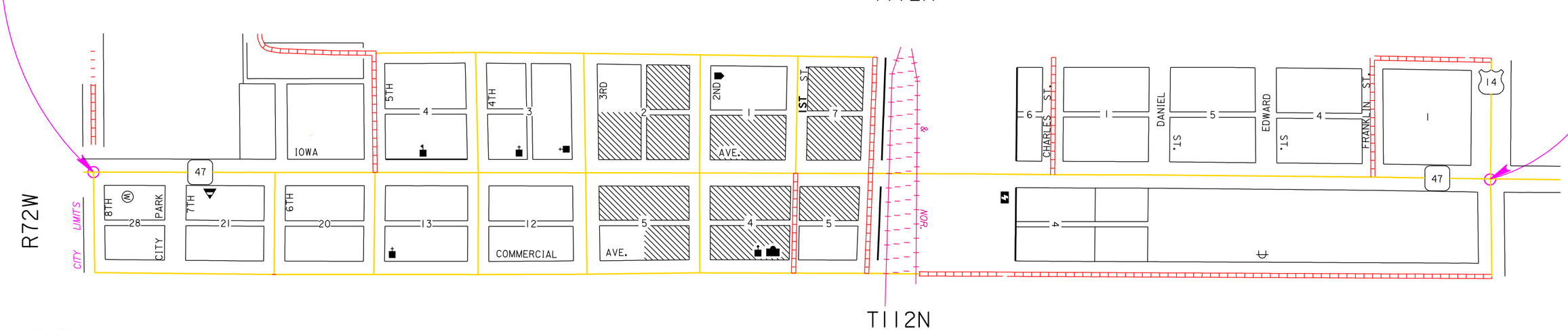

SCALES

	RURAL	URBAN
PLAN	1"=200'	1"=5'0

LEGEND

- STATE AND NATIONAL LINE
- COUNTY LINE
- SECTION LINE
- QUARTER LINE
- SIXTEENTH LINE
- PROPERTY LINE
- CONSTRUCTION LINE
- R.O.W. LINE
- WORK LIMITS

GROSS LENGTH FEET MILES

Preliminary

PLOT SCALE - 194.117647:1.000000
PLOT NAME - TITLE
FILE - U:\RD\PRJ\HYDE6161\TITLE.DGN
PLOTTED FROM - TRPR17192

Preliminary

Preliminary

STATE OF SOUTH DAKOTA	PROJECT	SHEET NO.	TOTAL SHEETS
	P 0047(18)136	2	11

Preliminary

Preliminary

Preliminary

PLOT SCALE - 40.000000:1.000000

PLOT NAME - 010ROW

FILE - U:\RDNPRJ\HYDE6161\010ROW.DGN

PLOTTED FROM - TRPR17192

Preliminary

Preliminary

STATE OF SOUTH DAKOTA	PROJECT	SHEET NO.	TOTAL SHEETS
	P 0047(18)136	3	111

Plotting Date: 17-AUG-2010
Flown Date: 2-25-04
Photo Not to Scale



Preliminary

Preliminary

Preliminary

PLOT SCALE - 40.000000:1.000000
PLOT NAME - 016ROW
FILE - U:\RD\PROJ\HYDE161\016ROW.DGN
PLOTTED FROM - TRPR17192

Preliminary

Preliminary

STATE OF SOUTH DAKOTA	PROJECT	SHEET NO.	TOTAL SHEETS
	P 0047(18)136	4	111

Plotting Date: 17-AUG-2010
Flown Date: 2-25-04
Photo Not to Scale



Preliminary

Preliminary

PLOT SCALE - 40.000000:1.000000

PLOT NAME - 022ROW

FILE - U:\RD\PROJ\HYDE6161\022ROW.DGN

PLOTTED FROM - TRPR17192

Preliminary

Preliminary

STATE OF SOUTH DAKOTA	PROJECT	SHEET NO.	TOTAL SHEETS
	P 0047(18)136	5	111

Plotting Date: 17-AUG-2010
Flown Date: 2-25-04
Photo Not to Scale



Preliminary

Preliminary

PLOT SCALE - 40.000000:1.000000
PLOT NAME - 028ROW
FILE - U:\RDV\PRJ\HYDE6161\028ROW.DGN
PLOTTED FROM - TRPR17192

Preliminary

Preliminary

STATE OF SOUTH DAKOTA	PROJECT	SHEET NO.	TOTAL SHEETS
	P 0047(18)136	6	111



Preliminary

Preliminary

PLOT SCALE - 40.000000:1.000000

PLOT NAME - 034ROW

FILE - U:\RD\PROJ\HYDE6161\034ROW.DGN

PLOTTED FROM - TRPR17192

Preliminary

Preliminary

STATE OF SOUTH DAKOTA	PROJECT	SHEET NO.	TOTAL SHEETS
	P 0047(18)136	7	111

Plotting Date: 7-AUG-2010
Flown Date: 2-25-04
Photo Not to Scale

Preliminary

Preliminary

PLOT SCALE - 40.000000:1.000000
PLOTTED FROM - TRPR17192
PLOT NAME - 040ROW
FILE - U:\RD\PRJ\HYDE6161\040ROW.DGN

Preliminary

Preliminary

STATE OF SOUTH DAKOTA	PROJECT	SHEET NO.	TOTAL SHEETS
	P 0047(18)136	8	111

Preliminary

Preliminary

Preliminary

PLOT SCALE - 40.000000:1.000000

PLOTTED FROM - TRPR17192

PLOT NAME - 046ROW

FILE - U:\RDVPRJ\HYDE61(1)\046ROW.DGN

Preliminary

Preliminary

STATE OF SOUTH DAKOTA	PROJECT	SHEET NO.	TOTAL SHEETS
	P 0047(18)136	9	111

Plotting Date: 17-AUG-2010
Flown Date: 2-25-04
Photo Not to Scale



Preliminary

Preliminary

Preliminary

PLOT SCALE - 40.000000:1.000000

PLOT NAME - 052ROW

FILE - U:\RDV\PRJ\HYDE6161\052ROW.DGN

PLOTTED FROM - TRPR17192

Preliminary

Preliminary

STATE OF SOUTH DAKOTA	PROJECT	SHEET NO.	TOTAL SHEETS
	P 0047(18)136	10	111

Plotting Date: 17-AUG-2010
Flown Date: 2-25-04
Photo Not to Scale



Preliminary

Preliminary

Preliminary

PLOT SCALE - 40.000000:1.000000

PLOT NAME - 056ROW

FILE - U:\RD\PRJ\HYDE6161\056ROW.DGN

PLOTTED FROM - TRPR17192

Preliminary

Preliminary

STATE OF SOUTH DAKOTA	PROJECT	SHEET NO.	TOTAL SHEETS
	P 0047(18)136	111	111

Preliminary

Preliminary

PLOT SCALE - 40.000000:1.000000

PLOT NAME - 064ROW

FILE - U:\RD\PROJ\HYDE6161\064ROW.DGN

PLOTTED FROM - TRPR17192