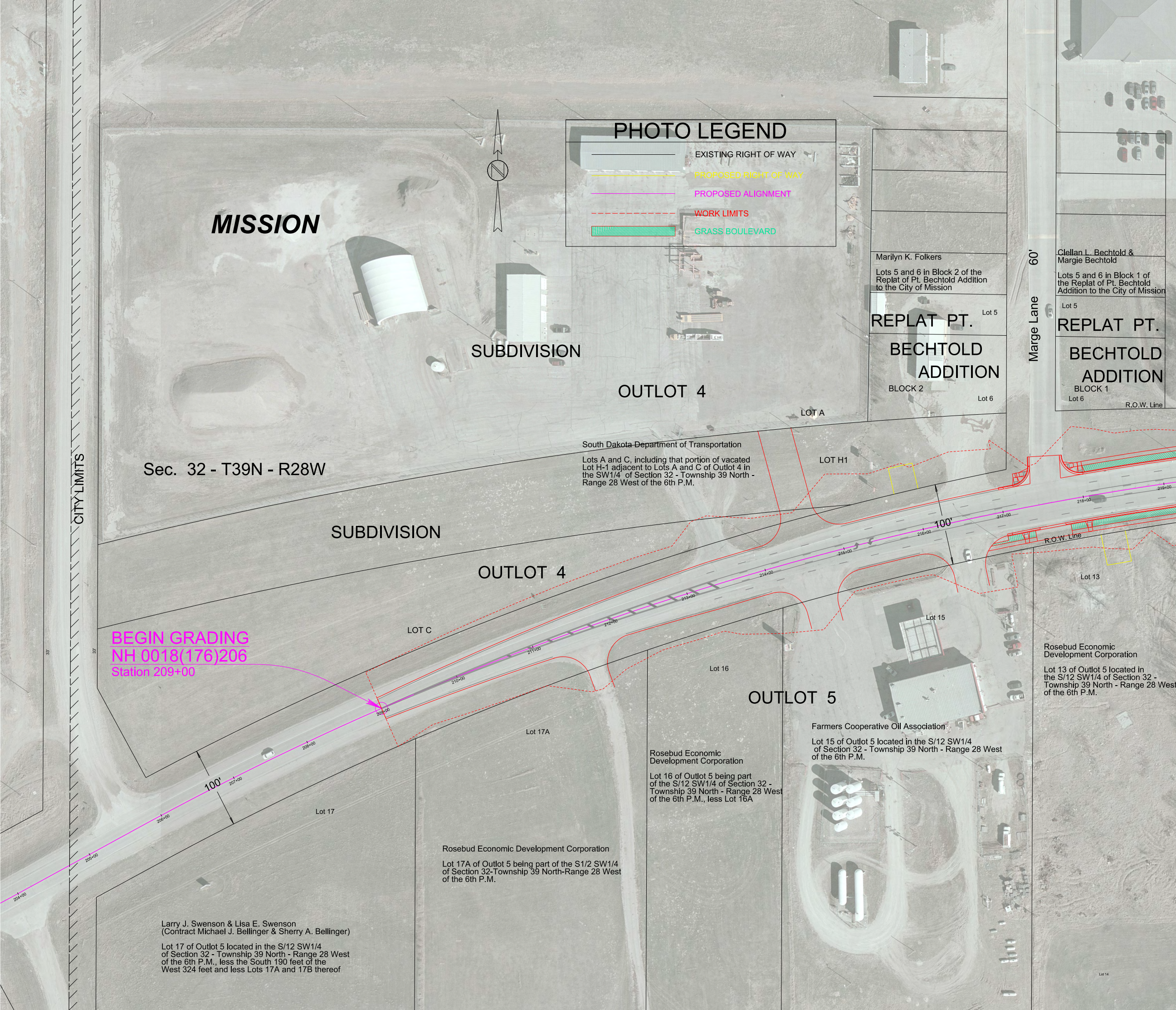
PHOTO LEGEND
EXISTING RIGHT OF WAY
PROPOSED RIGHT OF WAY
PROPOSED ALIGNMENT
WORK LIMITS
GRASS BOULEVARD
N
MISSION
SUBDIVISION
OUTLOT 4
Sec. 32 - T39N - R28W
CITY LIMITS
SUBDIVISION
OUTLOT 4
LOT A
LOT H1
LOT C
REPLAT PT.
BECHTOLD
ADDITION
BLOCK 2
Lot 5
Lot 6
Marge Lane
60'
REPLAT PT.
BECHTOLD
ADDITION
BLOCK 1
Lot 5
Lot 6
R.O.W. Line
R.O.W. Line
100'
100'
33'
33'
BEGIN GRADING
NH 0018(176)206
Station 209+00
OUTLOT 5
Lot 13
Lot 15
Lot 16
Lot 17A
Lot 17
Lot 14
204+00
205+00
206+00
207+00
208+00
209+00
210+00
211+00
212+00
213+00
214+00
215+00
216+00
217+00
218+00
219+00

Marilyn K. Folkers

Lots 5 and 6 in Block 2 of the Replat of Pt. Bechtold Addition to the City of Mission

Clellan L. Bechtold & Margie Bechtold

Lots 5 and 6 in Block 1 of the Replat of Pt. Bechtold Addition to the City of Mission

South Dakota Department of Transportation

Lots A and C, including that portion of vacated Lot H-1 adjacent to Lots A and C of Outlot 4 in the SW1/4 of Section 32 - Township 39 North - Range 28 West of the 6th P.M.

Rosebud Economic Development Corporation

Lot 13 of Outlot 5 located in the S/12 SW1/4 of Section 32 - Township 39 North - Range 28 West of the 6th P.M.

Farmers Cooperative Oil Association

Lot 15 of Outlot 5 located in the S/12 SW1/4 of Section 32 - Township 39 North - Range 28 West of the 6th P.M.

Rosebud Economic Development Corporation

Lot 16 of Outlot 5 being part of the S/12 SW1/4 of Section 32 - Township 39 North - Range 28 West of the 6th P.M., less Lot 16A

Rosebud Economic Development Corporation

Lot 17A of Outlot 5 being part of the S1/2 SW1/4 of Section 32-Township 39 North-Range 28 West of the 6th P.M.

Larry J. Swenson & Lisa E. Swenson
(Contract Michael J. Bellinger & Sherry A. Bellinger)

Lot 17 of Outlot 5 located in the S/12 SW1/4 of Section 32 - Township 39 North - Range 28 West of the 6th P.M., less the South 190 feet of the West 324 feet and less Lots 17A and 17B thereof

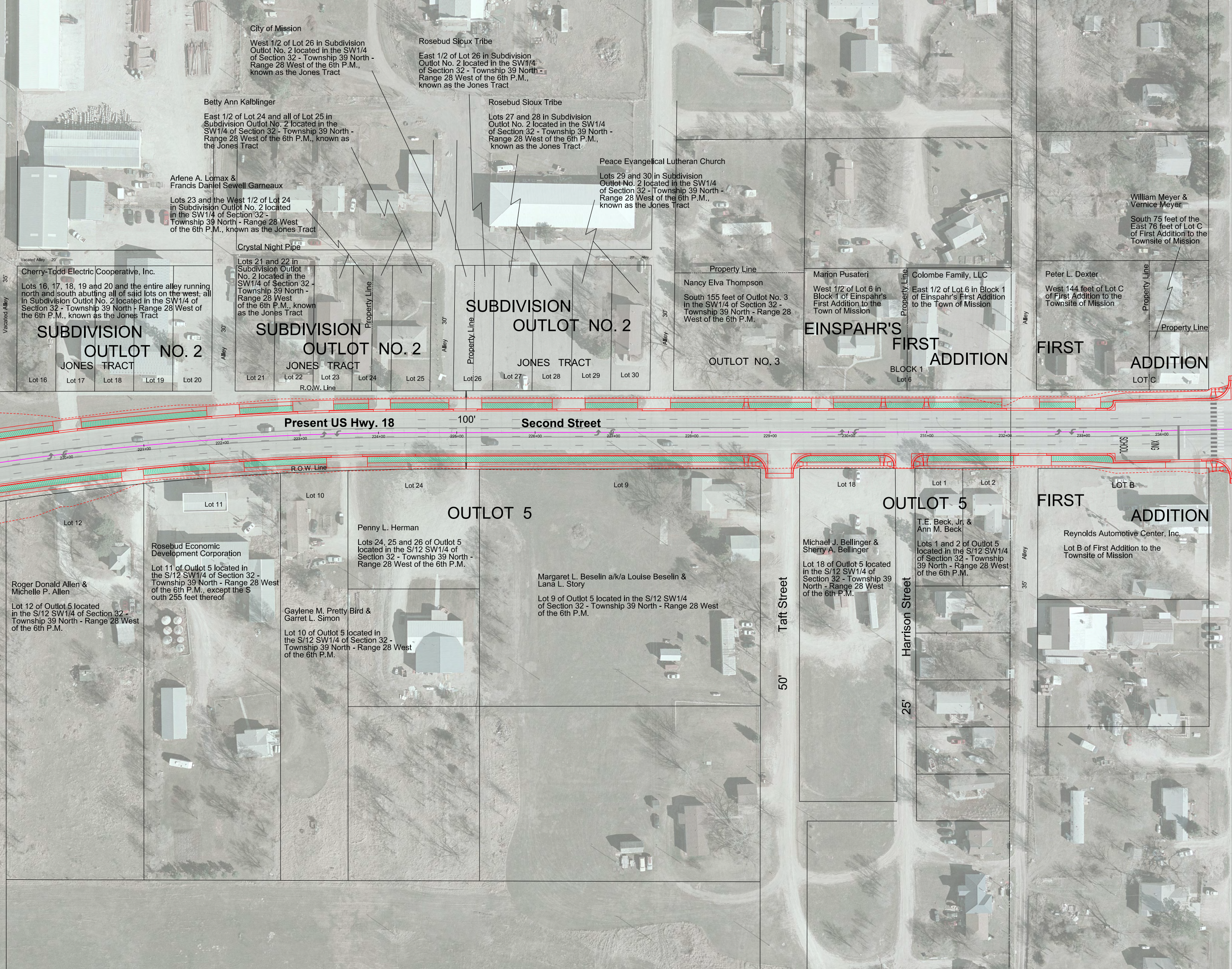
Vacated Alley
35'
Vacated Alley 20'
SUBDIVISION OUTLOT NO. 2
JONES TRACT
Lot 16
Lot 17
Lot 18
Lot 19
Lot 20
Alley
30'
SUBDIVISION OUTLOT NO. 2
JONES TRACT
Property Line
Lot 21
Lot 22
Lot 23
Lot 24
Lot 25
R.O.W. Line
Alley
30'
Property Line
SUBDIVISION OUTLOT NO. 2
JONES TRACT
Lot 26
Lot 27
Lot 28
Lot 29
Lot 30
20' Alley
Alley
30'
Property Line
OUTLOT NO. 3
EINSPAHR'S FIRST ADDITION
Property Line
BLOCK 1
Lot 6
Alley
FIRST ADDITION
Property Line
Property Line
LOT C
Present US Hwy. 18
100'
Second Street
220+00
221+00
222+00
223+00
224+00
225+00
226+00
227+00
228+00
229+00
230+00
231+00
232+00
233+00
234+00
SCHOOL
XING
R.O.W. Line
Lot 12
Lot 11
Lot 10
Lot 24
OUTLOT 5
Lot 9
Taft Street
50'
Lot 18
OUTLOT 5
Lot 1
Lot 2
Harrison Street
25'
Alley
35'
LOT B
FIRST ADDITION

City of Mission

West 1/2 of Lot 26 in Subdivision Outlot No. 2 located in the SW1/4 of Section 32 - Township 39 North - Range 28 West of the 6th P.M., known as the Jones Tract

Rosebud Sioux Tribe

East 1/2 of Lot 26 in Subdivision Outlot No. 2 located in the SW1/4 of Section 32 - Township 39 North - Range 28 West of the 6th P.M., known as the Jones Tract

Betty Ann Kalblinger

East 1/2 of Lot 24 and all of Lot 25 in Subdivision Outlot No. 2 located in the SW1/4 of Section 32 - Township 39 North - Range 28 West of the 6th P.M., known as the Jones Tract

Rosebud Sioux Tribe

Lots 27 and 28 in Subdivision Outlot No. 2 located in the SW1/4 of Section 32 - Township 39 North - Range 28 West of the 6th P.M., known as the Jones Tract

Arlene A. Lomax &
Francis Daniel Sewell Garneaux

Lots 23 and the West 1/2 of Lot 24 in Subdivision Outlot No. 2 located in the SW1/4 of Section 32 - Township 39 North - Range 28 West of the 6th P.M., known as the Jones Tract

Peace Evangelical Lutheran Church

Lots 29 and 30 in Subdivision Outlot No. 2 located in the SW1/4 of Section 32 - Township 39 North - Range 28 West of the 6th P.M., known as the Jones Tract

William Meyer &
Vernice Meyer

South 75 feet of the East 76 feet of Lot C of First Addition to the Townsite of Mission

Crystal Night Pipe

Lots 21 and 22 in Subdivision Outlot No. 2 located in the SW1/4 of Section 32 - Township 39 North - Range 28 West of the 6th P.M., known as the Jones Tract

Cherry-Todd Electric Cooperative, Inc.

Lots 16, 17, 18, 19 and 20 and the entire alley running north and south abutting all of said lots on the west, all in Subdivision Outlot No. 2 located in the SW1/4 of Section 32 - Township 39 North - Range 28 West of the 6th P.M., known as the Jones Tract

Nancy Elva Thompson

South 155 feet of Outlot No. 3 in the SW1/4 of Section 32 - Township 39 North - Range 28 West of the 6th P.M.

Marion Pusateri

West 1/2 of Lot 6 in Block 1 of Einspahr's First Addition to the Town of Mission

Colombe Family, LLC

East 1/2 of Lot 6 in Block 1 of Einspahr's First Addition to the Town of Mission

Peter L. Dexter

West 144 feet of Lot C of First Addition to the Townsite of Mission

Penny L. Herman

Lots 24, 25 and 26 of Outlot 5 located in the S/12 SW1/4 of Section 32 - Township 39 North - Range 28 West of the 6th P.M.

T.E. Beck, Jr. &
Ann M. Beck

Lots 1 and 2 of Outlot 5 located in the S/12 SW1/4 of Section 32 - Township 39 North - Range 28 West of the 6th P.M.

Reynolds Automotive Center, Inc.

Lot B of First Addition to the Townsite of Mission

Rosebud Economic
Development Corporation

Lot 11 of Outlot 5 located in the S/12 SW1/4 of Section 32 - Township 39 North - Range 28 West of the 6th P.M., except the S outh 255 feet thereof

Michael J. Bellinger &
Sherry A. Bellinger

Lot 18 of Outlot 5 located in the S/12 SW1/4 of Section 32 - Township 39 North - Range 28 West of the 6th P.M.

Margaret L. Beselin a/k/a Louise Beselin &
Lana L. Story

Lot 9 of Outlot 5 located in the S/12 SW1/4 of Section 32 - Township 39 North - Range 28 West of the 6th P.M.

Roger Donald Allen &
Michelle P. Allen

Lot 12 of Outlot 5 located in the S/12 SW1/4 of Section 32 - Township 39 North - Range 28 West of the 6th P.M.

Gaylene M. Pretty Bird &
Garret L. Simon

Lot 10 of Outlot 5 located in the S/12 SW1/4 of Section 32 - Township 39 North - Range 28 West of the 6th P.M.

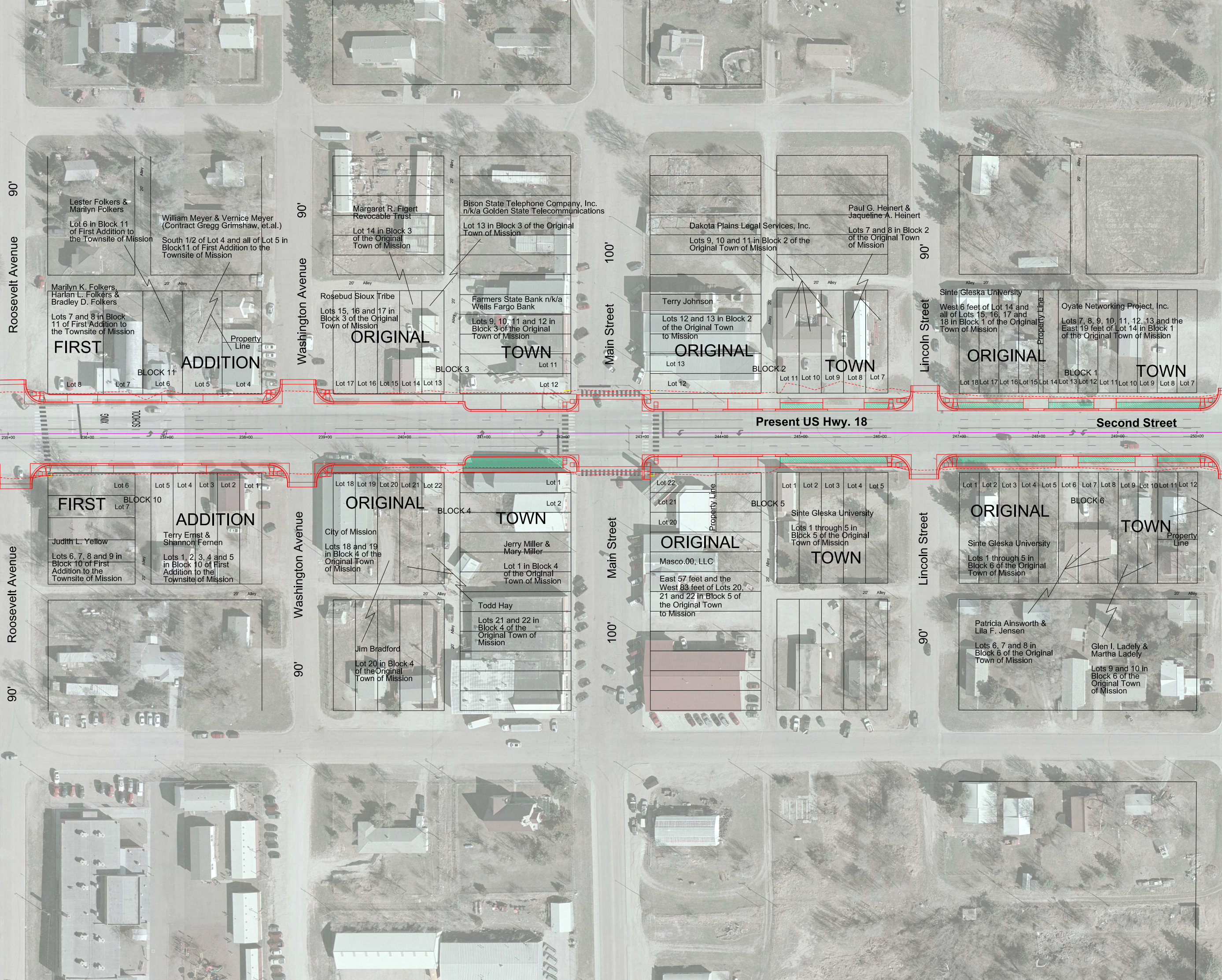
Roosevelt Avenue
Washington Avenue
Main Street
Lincoln Street
90'
100'
Present US Hwy. 18
Second Street
XING
SCHOOL
235+00
236+00
237+00
238+00
239+00
240+00
241+00
242+00
243+00
244+00
245+00
246+00
247+00
248+00
249+00
250+00
20'
Alley
Property Line
Lester Folkers & Marilyn Folkers
Lot 6 in Block 11 of First Addition to the Townsite of Mission
William Meyer & Vernice Meyer (Contract Gregg Grimshaw, et.al.)
South 1/2 of Lot 4 and all of Lot 5 in Block11 of First Addition to the Townsite of Mission
Marilyn K. Folkers, Harlan L. Folkers & Bradley D. Folkers
Lots 7 and 8 in Block 11 of First Addition to the Townsite of Mission
FIRST
ADDITION
BLOCK 11
Lot 8
Lot 7
Lot 6
Lot 5
Lot 4
Margaret R. Figert Revocable Trust
Lot 14 in Block 3 of the Original Town of Mission
Bison State Telephone Company, Inc. n/k/a Golden State Telecommunications
Lot 13 in Block 3 of the Original Town of Mission
Rosebud Sioux Tribe
Lots 15, 16 and 17 in Block 3 of the Original Town of Mission
Farmers State Bank n/k/a Wells Fargo Bank
Lots 9, 10, 11 and 12 in Block 3 of the Original Town of Mission
ORIGINAL
TOWN
BLOCK 3
Lot 17
Lot 16
Lot 15
Lot 14
Lot 13
Lot 11
Lot 12
Dakota Plains Legal Services, Inc.
Lots 9, 10 and 11 in Block 2 of the Original Town of Mission
Paul G. Heinert & Jaqueline A. Heinert
Lots 7 and 8 in Block 2 of the Original Town of Mission
Terry Johnson
Lots 12 and 13 in Block 2 of the Original Town to Mission
ORIGINAL
TOWN
BLOCK 2
Lot 13
Lot 12
Lot 11
Lot 10
Lot 9
Lot 8
Lot 7
Sinte Gleska University
West 6 feet of Lot 14 and all of Lots 15, 16, 17 and 18 in Block 1 of the Original Town of Mission
Oyate Networking Project, Inc.
Lots 7, 8, 9, 10, 11, 12, 13 and the East 19 feet of Lot 14 in Block 1 of the Original Town of Mission
ORIGINAL
TOWN
BLOCK 1
Lot 18
Lot 17
Lot 16
Lot 15
Lot 14
Lot 13
Lot 12
Lot 11
Lot 10
Lot 9
Lot 8
Lot 7
FIRST
ADDITION
BLOCK 10
Lot 6
Lot 7
Lot 5
Lot 4
Lot 3
Lot 2
Lot 1
Judith L. Yellow
Lots 6, 7, 8 and 9 in Block 10 of First Addition to the Townsite of Mission
Terry Ernst & Shannon Fernen
Lots 1, 2, 3, 4 and 5 in Block 10 of First Addition to the Townsite of Mission
ORIGINAL
TOWN
BLOCK 4
Lot 18
Lot 19
Lot 20
Lot 21
Lot 22
Lot 1
Lot 2
City of Mission
Lots 18 and 19 in Block 4 of the Original Town of Mission
Jerry Miller & Mary Miller
Lot 1 in Block 4 of the Original Town of Mission
Todd Hay
Lots 21 and 22 in Block 4 of the Original Town of Mission
Jim Bradford
Lot 20 in Block 4 of theOriginal Town of Mission
ORIGINAL
TOWN
BLOCK 5
Lot 22
Lot 21
Lot 20
Masco.00, LLC
East 57 feet and the West 83 feet of Lots 20, 21 and 22 in Block 5 of the Original Town to Mission
Lot 1
Lot 2
Lot 3
Lot 4
Lot 5
Sinte Gleska University
Lots 1 through 5 in Block 5 of the Original Town of Mission
ORIGINAL
TOWN
BLOCK 6
Lot 1
Lot 2
Lot 3
Lot 4
Lot 5
Lot 6
Lot 7
Lot 8
Lot 9
Lot 10
Lot 11
Lot 12
Sinte Gleska University
Lots 1 through 5 in Block 6 of the Original Town of Mission
Patricia Ainsworth & Lila F. Jensen
Lots 6, 7 and 8 in Block 6 of the Original Town of Mission
Glen I. Ladely & Martha Ladely
Lots 9 and 10 in Block 6 of the Original Town of Mission

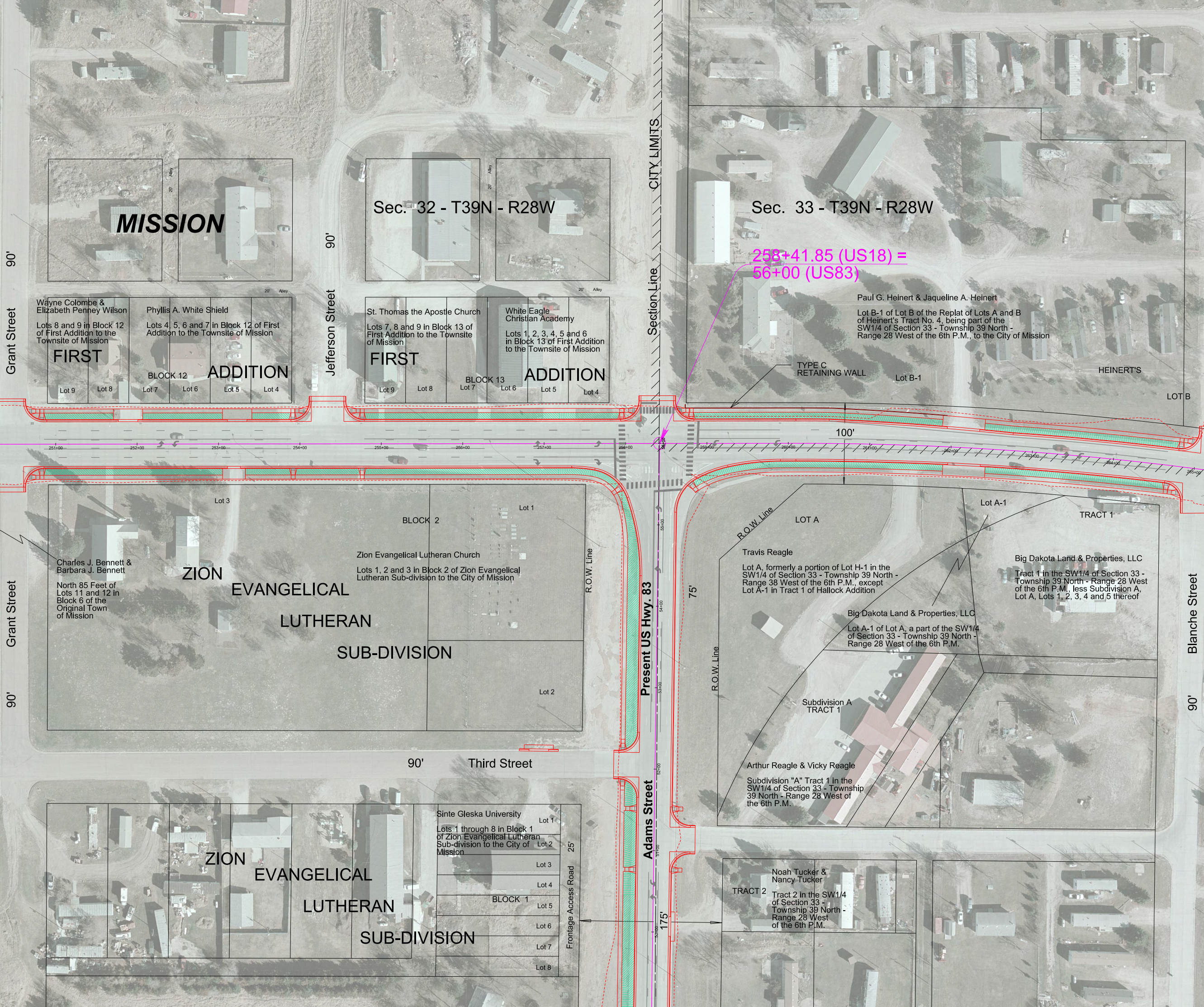
MISSION
Sec. 32 - T39N - R28W
Sec. 33 - T39N - R28W
CITY LIMITS
Section Line
258+41.85 (US18) =
56+00 (US83)
90'
Grant Street
Jefferson Street
20' Alley
20' Alley
20' Alley
20' Alley
Wayne Colombe &
Elizabeth Penney Wilson
Lots 8 and 9 in Block 12
of First Addition to the
Townsite of Mission
Phyllis A. White Shield
Lots 4, 5, 6 and 7 in Block 12 of First
Addition to the Townsite of Mission
FIRST
ADDITION
BLOCK 12
Lot 9
Lot 8
Lot 7
Lot 6
Lot 5
Lot 4
St. Thomas the Apostle Church
Lots 7, 8 and 9 in Block 13 of
First Addition to the Townsite
of Mission
White Eagle
Christian Academy
Lots 1, 2, 3, 4, 5 and 6
in Block 13 of First Addition
to the Townsite of Mission
FIRST
ADDITION
BLOCK 13
Lot 9
Lot 8
Lot 7
Lot 6
Lot 5
Lot 4
Paul G. Heinert & Jaqueline A. Heinert
Lot B-1 of Lot B of the Replat of Lots A and B
of Heinert's Tract No. 4, being part of the
SW1/4 of Section 33 - Township 39 North -
Range 28 West of the 6th P.M., to the City of Mission
TYPE C
RETAINING WALL
Lot B-1
HEINERT'S
LOT B
100'
251+00
252+00
253+00
254+00
255+00
256+00
257+00
258+00
259+00
260+00
261+00
262+00
263+00
264+00
265+00
Lot 3
Lot 1
BLOCK 2
Charles J. Bennett &
Barbara J. Bennett
North 85 Feet of
Lots 11 and 12 in
Block 6 of the
Original Town
of Mission
ZION
EVANGELICAL
LUTHERAN
SUB-DIVISION
Zion Evangelical Lutheran Church
Lots 1, 2 and 3 in Block 2 of Zion Evangelical
Lutheran Sub-division to the City of Mission
Lot 2
R.O.W. Line
Present US Hwy. 83
55+00
54+00
53+00
52+00
51+00
50+00
75'
R.O.W. Line
LOT A
Lot A-1
TRACT 1
Travis Reagle
Lot A, formerly a portion of Lot H-1 in the
SW1/4 of Section 33 - Township 39 North -
Range 38 West of the 6th P.M., except
Lot A-1 in Tract 1 of Hallock Addition
Big Dakota Land & Properties, LLC
Tract 1 in the SW1/4 of Section 33 -
Township 39 North - Range 28 West
of the 6th P.M., less Subdivision A,
Lot A, Lots 1, 2, 3, 4 and 5 thereof
Big Dakota Land & Properties, LLC
Lot A-1 of Lot A, a part of the SW1/4
of Section 33 - Township 39 North -
Range 28 West of the 6th P.M.
R.O.W. Line
Subdivision A
TRACT 1
Arthur Reagle & Vicky Reagle
Subdivision "A" Tract 1 in the
SW1/4 of Section 33 - Township
39 North - Range 28 West of
the 6th P.M.
Blanche Street
90'
90'
Third Street
Adams Street
ZION
EVANGELICAL
LUTHERAN
SUB-DIVISION
Sinte Gleska University
Lots 1 through 8 in Block 1
of Zion Evangelical Lutheran
Sub-division to the City of
Mission
BLOCK 1
Lot 1
Lot 2
Lot 3
Lot 4
Lot 5
Lot 6
Lot 7
Lot 8
25'
Frontage Access Road
175'
Noah Tucker &
Nancy Tucker
TRACT 2
Tract 2 in the SW1/4
of Section 33 -
Township 39 North -
Range 28 West
of the 6th P.M.

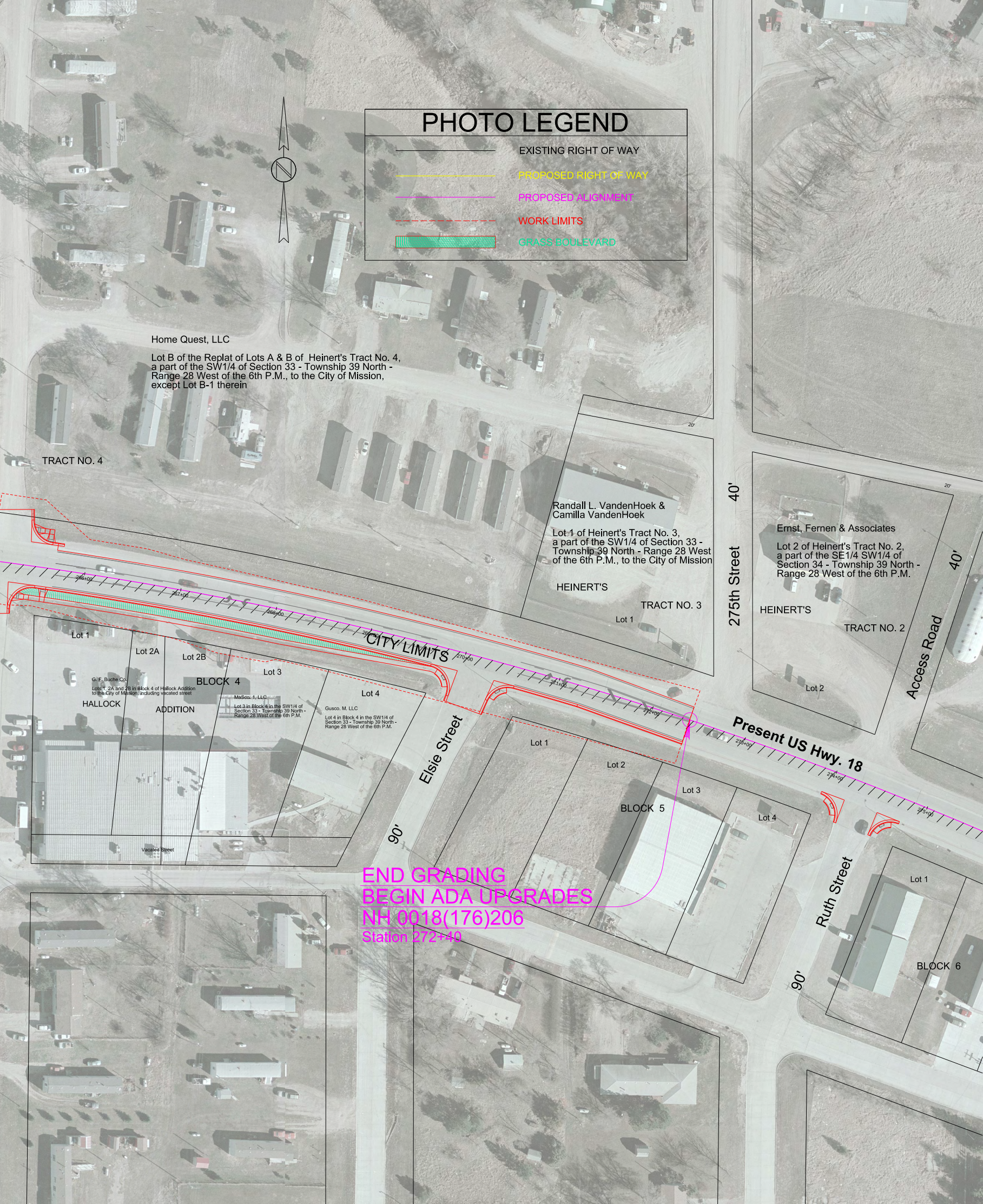
PHOTO LEGEND
EXISTING RIGHT OF WAY
PROPOSED RIGHT OF WAY
PROPOSED ALIGNMENT
WORK LIMITS
GRASS BOULEVARD
N
Home Quest, LLC
Lot B of the Replat of Lots A & B of Heinert's Tract No. 4, a part of the SW1/4 of Section 33 - Township 39 North - Range 28 West of the 6th P.M., to the City of Mission, except Lot B-1 therein
TRACT NO. 4
20'
40'
275th Street
Randall L. VandenHoek & Camilla VandenHoek
Lot 1 of Heinert's Tract No. 3, a part of the SW1/4 of Section 33 - Township 39 North - Range 28 West of the 6th P.M., to the City of Mission
HEINERT'S
TRACT NO. 3
Lot 1
20'
Ernst, Fernen & Associates
Lot 2 of Heinert's Tract No. 2, a part of the SE1/4 SW1/4 of Section 34 - Township 39 North - Range 28 West of the 6th P.M.
40'
HEINERT'S
TRACT NO. 2
Lot 2
Access Road
266+00
267+00
268+00
269+00
CITY LIMITS
270+00
271+00
272+00
273+00
274+00
275+00
Present US Hwy. 18
Lot 1
Lot 2A
Lot 2B
Lot 3
Lot 4
BLOCK 4
G. F. Buche Co.
Lots 1, 2A and 2B in Block 4 of Hallock Addition to the City of Mission, including vacated street
HALLOCK
ADDITION
MaSco. 1, LLC
Lot 3 in Block 4 in the SW1/4 of Section 33 - Township 39 North - Range 28 West of the 6th P.M.
Gusco. M. LLC
Lot 4 in Block 4 in the SW1/4 of Section 33 - Township 39 North - Range 28 West of the 6th P.M.
Vacated Street
Elsie Street
90'
Lot 1
Lot 2
Lot 3
Lot 4
BLOCK 5
Ruth Street
90'
Lot 1
BLOCK 6
END GRADING
BEGIN ADA UPGRADES
NH 0018(176)206
Station 272+40