
































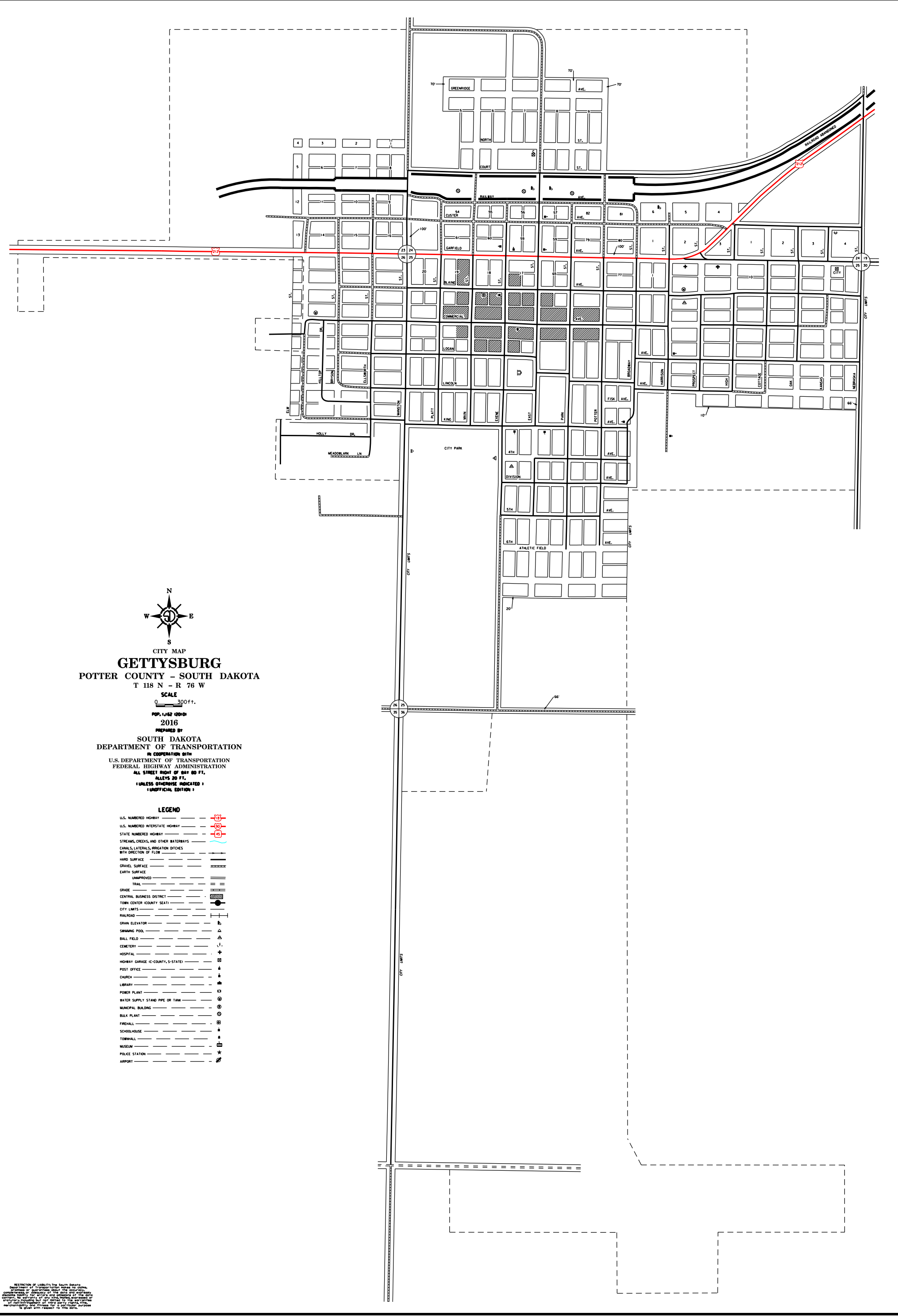

 CITY MAP
GETTYSBURG
 POTTER COUNTY - SOUTH DAKOTA
 T 118 N - R 76 W
 SCALE
 0 300ft.
 POP. 1,162 (2010)
 2016
 PREPARED BY
 SOUTH DAKOTA
 DEPARTMENT OF TRANSPORTATION
 IN COOPERATION WITH
 U.S. DEPARTMENT OF TRANSPORTATION
 FEDERAL HIGHWAY ADMINISTRATION
 ALL STREET RIGHT OF WAY 60 FT.
 ALLEYS 20 FT.
 * UNLESS OTHERWISE INDICATED *
 * UNOFFICIAL EDITION *

- LEGEND**
- U.S. NUMBERED HIGHWAY 
 - U.S. NUMBERED INTERSTATE HIGHWAY 
 - STATE NUMBERED HIGHWAY 
 - STREAMS, CREEKS, AND OTHER WATERWAYS 
 - CANALS, LATERALS, IRRIGATION DITCHES WITH DIRECTION OF FLOW 
 - HARD SURFACE 
 - GRAVEL SURFACE 
 - EARTH SURFACE UNIMPROVED 
 - TRAIL 
 - GRADE 
 - CENTRAL BUSINESS DISTRICT 
 - TOWN CENTER (COUNTY SEAT) 
 - CITY LIMITS 
 - RAILROAD 
 - GRAN ELEVATOR 
 - SWIMMING POOL 
 - BALL FIELD 
 - CEMETERY 
 - HOSPITAL 
 - HIGHWAY GARAGE (C-COUNTY, S-STATE) 
 - POST OFFICE 
 - CHURCH 
 - LIBRARY 
 - POWER PLANT 
 - WATER SUPPLY STAND PIPE OR TANK 
 - MUNICIPAL BUILDING 
 - BLK PLANT 
 - FIREHALL 
 - SCHOOLHOUSE 
 - TOWNHALL 
 - MUSEUM 
 - POLICE STATION 
 - AIRPORT 



RESTRICTION OF LIABILITY: The South Dakota Department of Transportation makes no claim, warranty or guarantee about the accuracy, completeness or timeliness of the data and information provided in this map. The user assumes all liability for any and all uses of the data and information provided in this map. The user agrees to hold the Department of Transportation harmless for any and all uses of the data and information provided in this map. The user agrees to hold the Department of Transportation harmless for any and all uses of the data and information provided in this map.